

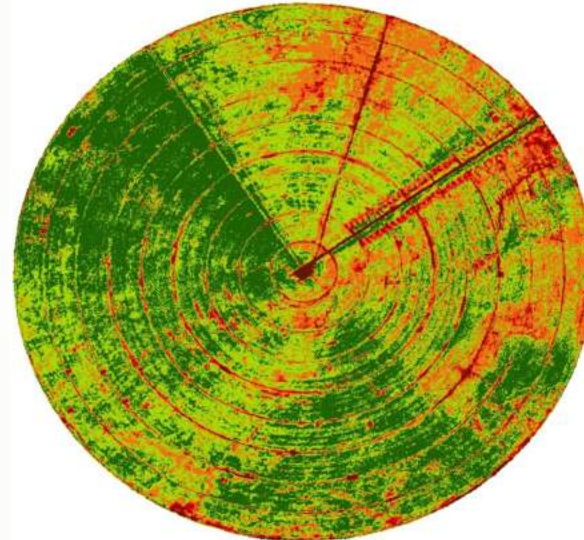


TODAY, EVEN BEST IN CLASS COMMERCIAL SATELLITE IMAGERY OFFERINGS ARE LIMITED TO 12 INCH (30 CM) RESOLUTION AND ARE PRICED AT A PREMIUM, ASSUMING IMAGERY IS AVAILABLE FOR A DESIRED TARGET AREA AND THAT IS LESS THAN 30 DAYS OLD. OUR IMAGERY IS ON DEMAND AND DATA PRODUCTS PRODUCED ARE CREATED FROM HIGH-RESOLUTION AERIAL IMAGERY, WHICH PROVIDES UNMATCHED DETAIL FOR TIMELY ANALYSIS.




Left: 10 inch pixels (0.25 meter) spatial resolution from manned airplane

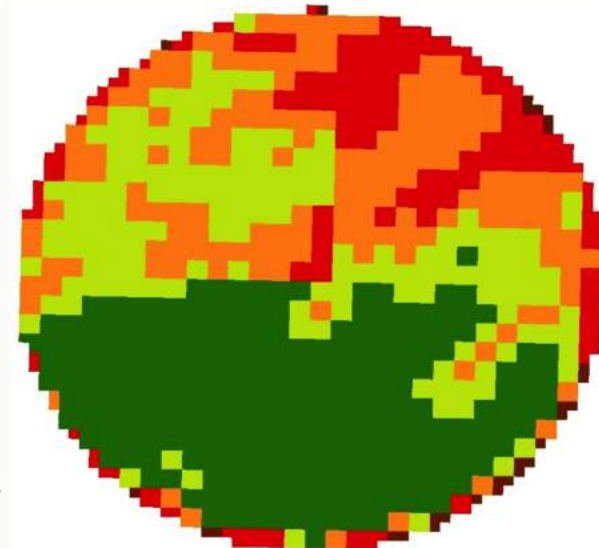


Left: Agriculture Irrigated Pivot; NDVI Image; 10 inch pixels (0.25 meter) spatial resolution from manned airplane

Study both images. In which close-up can you see corn stalks blown over?



Left: 236.22 inch pixels (6 meter) simulated spatial resolution from satellite



Left: Agriculture Irrigated Pivot; NDVI Image; 1181 inch pixels (30 meter) spatial resolution from Landsat 8 Satellite